



Secretaria de Meio Ambiente e Desenvolvimento Sustentável - SEMAD
Centro de Informações Meteorológicas e Hidrológicas do Estado de Goiás - CIMEHGO
Sala de Situação de Monitoramento de Riscos e Desastres Naturais

Boletim nº: 0294

Elaborado na data: 09/12/2022

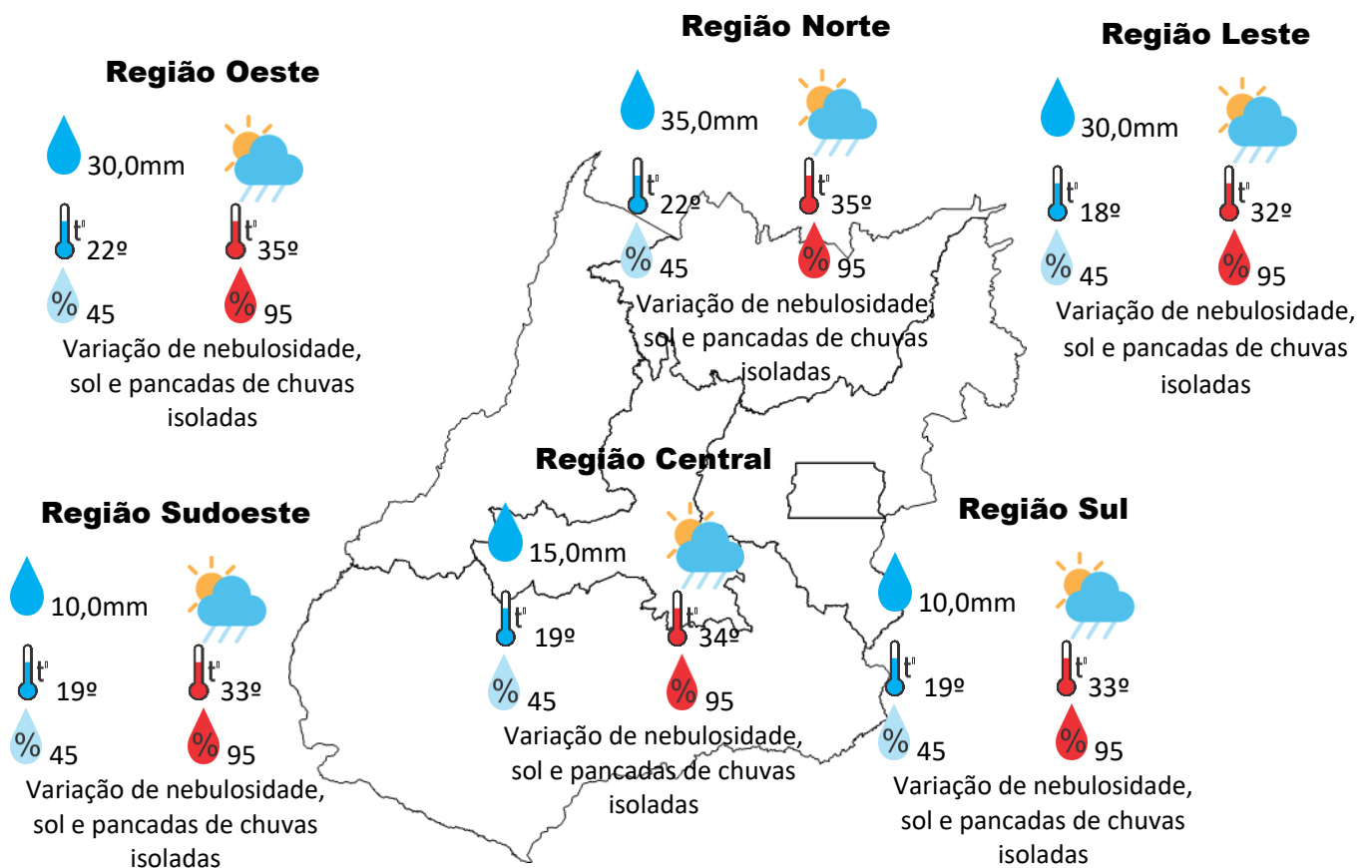
Previsão para data: 10/12/2022

Informações do Tempo para o Estado

Sábado a combinação calor e umidade favorece a formação de áreas de instabilidade em várias regiões do Estado de Goiás, consequentemente teremos pancadas de chuvas isoladas podem vir acompanhadas de rajadas de vento e raios.

Capital: Variação de nebulosidade, sol e pancadas de chuvas, temperatura máxima podendo chegar aos 32°C e umidade relativa do ar variando entre 45% a 95%, o nascer do sol será às 05:36hs e o pôr do sol às 18:42hs.

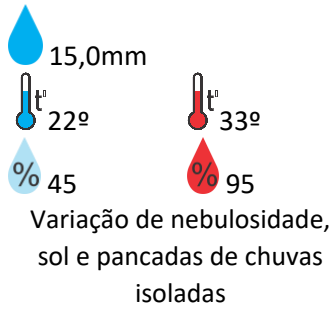
Alerta: Para o risco potencial para formação de tempestades em várias regiões do Estado.



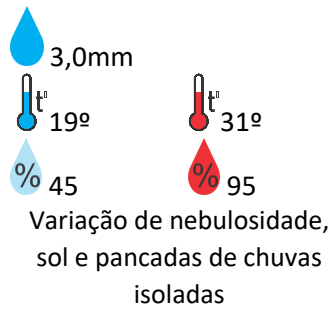


Previsão para alguns municípios:

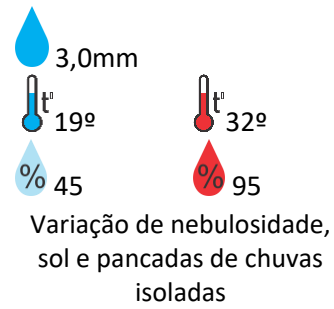
Porangatu



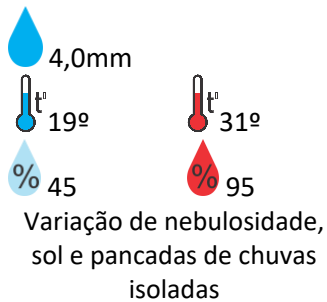
Catalão



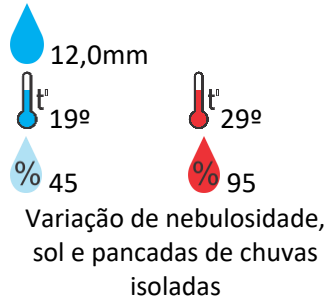
Jataí



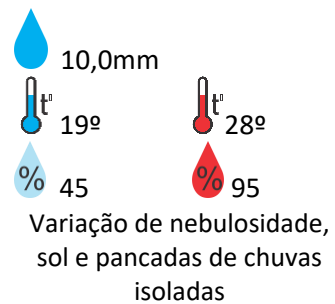
Rio Verde



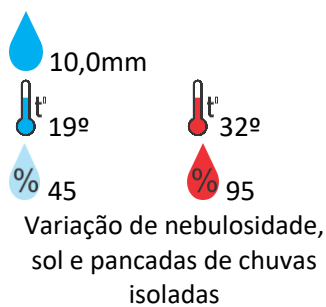
Luziânia



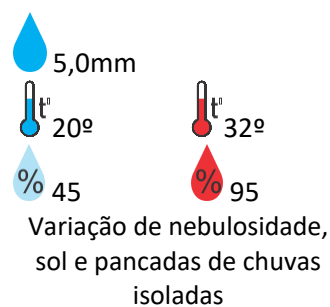
Anápolis



Goiânia



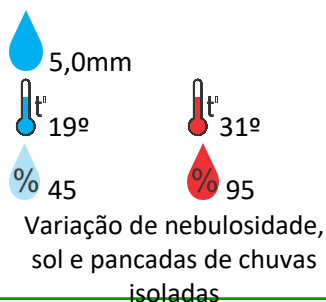
Itumbiara



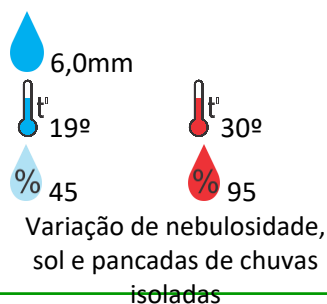
Ouvidor



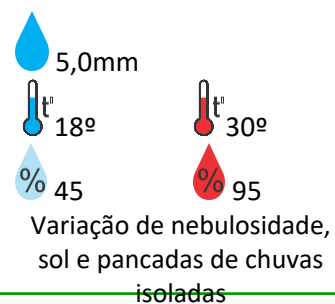
Goiandira



Três Ranchos



Cumari



Secretaria de Estado de Meio Ambiente e Desenvolvimento Sustentável - SEMAD

11ª avenida, N° 1.272, Setor Leste Universitário - CEP: 74.605-060 - Goiânia/GO - fone: (62) 3265-1392 – 3265-1361

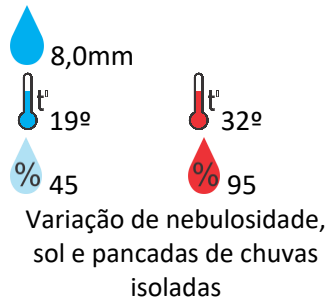
Visite: <https://www.meioambiente.go.gov.br/cimehgo> ou <https://www.cimehgo.meioambiente.go.gov.br/>



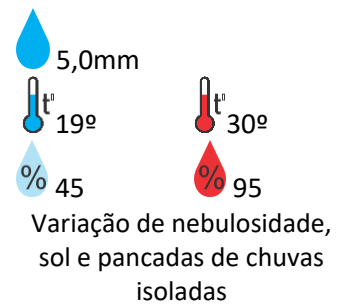
Anhanguera



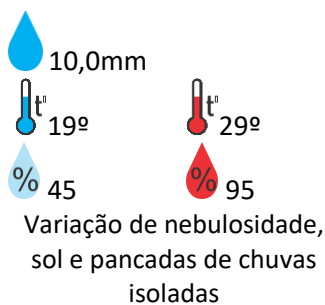
Ipameri



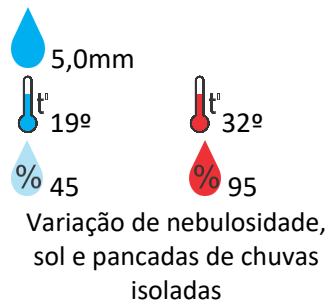
Nova Aurora



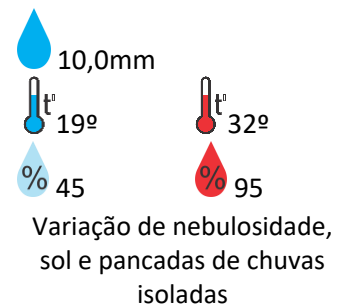
Cristalina



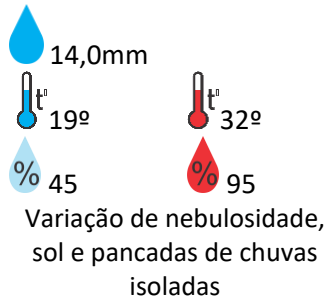
Santa Helena



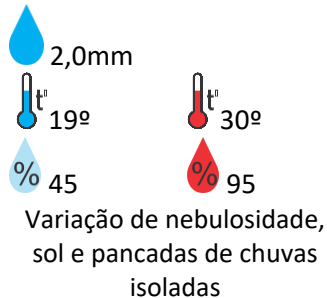
Ceres



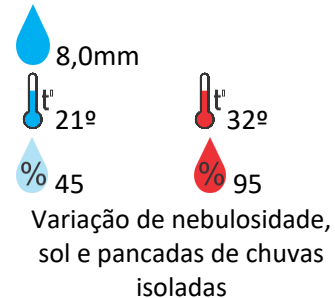
Goianésia



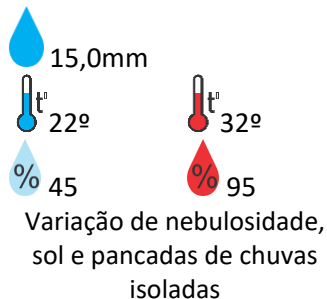
Davinópolis



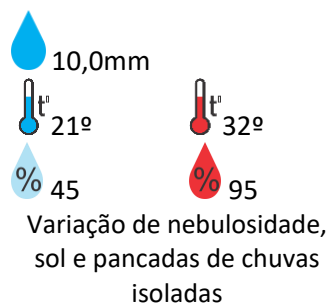
Rubiataba



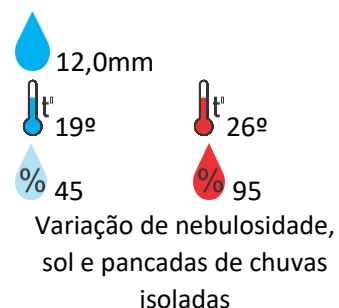
Flores de Goiás



Cidade de Goiás



Pirenópolis



OBS: As informações contidas nesse boletim do tempo levam em consideração dados das variáveis meteorológicas previstas por modelos meteorológicos e análise de imagens de satélite do dia 09/12/2022 às 07:00 horas



Secretaria de Meio Ambiente e Desenvolvimento Sustentável - SEMAD
Centro de Informações Meteorológicas e Hidrológicas do Estado de Goiás - CIMEHGO
Sala de Situação de Monitoramento de Riscos e Desastres Naturais

Boletim nº: 0294

Elaborado na data: 09/12/2022

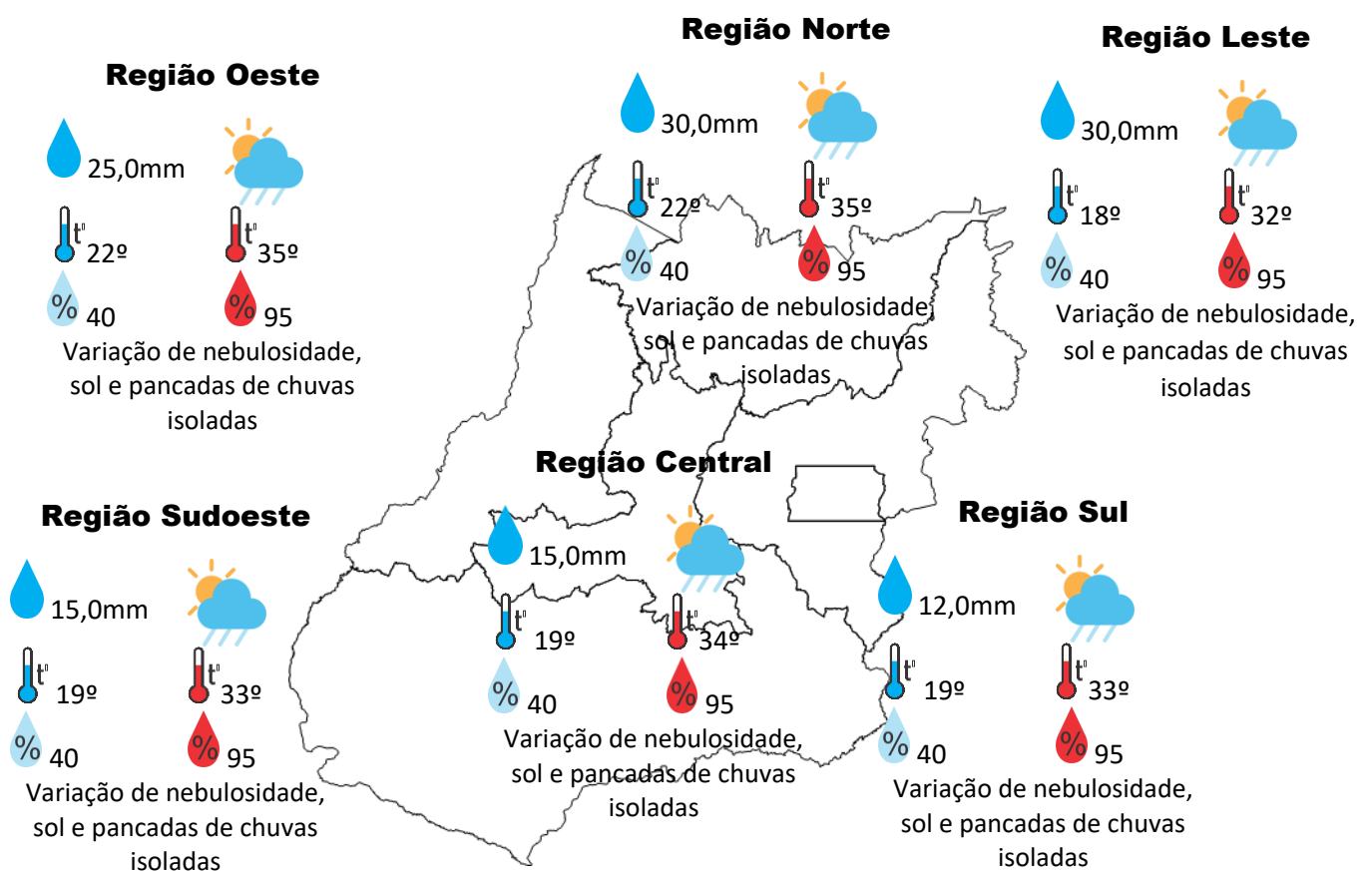
Previsão para data: 11/12/2022

Informações do Tempo para o Estado

Domingo ainda com a combinação calor e umidade que favorece a formação de áreas de instabilidade em várias regiões do Estado de Goiás, teremos pancadas de chuvas isoladas podem vir acompanhadas de rajadas de vento e raios.

Capital: Variação de nebulosidade, sol e pancadas de chuvas, temperatura máxima podendo chegar aos 32°C e umidade relativa do ar variando entre 40% a 95%, o nascer do sol será às 05:37hs e o pôr do sol às 18:43hs.

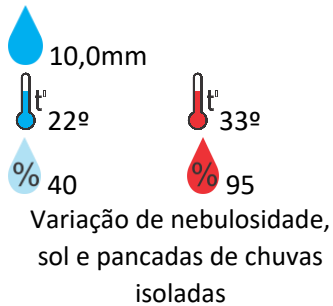
Alerta: Para o risco potencial para formação de tempestades em várias regiões do Estado.



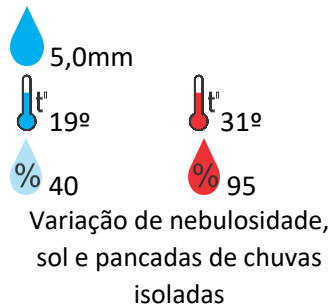


Previsão para alguns municípios:

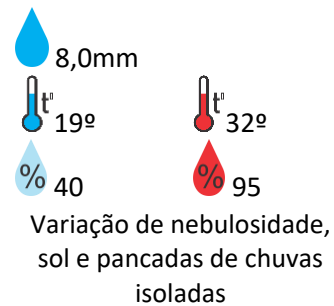
Porangatu



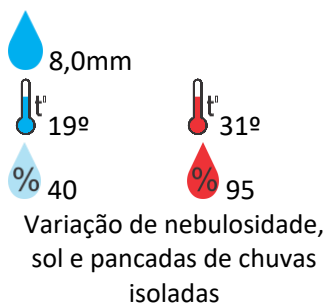
Catalão



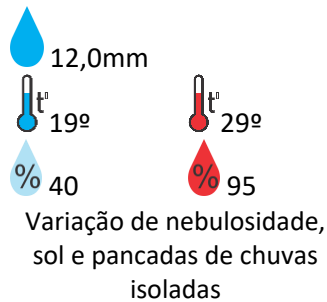
Jataí



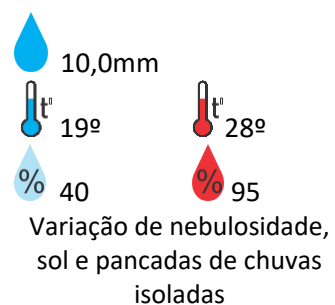
Rio Verde



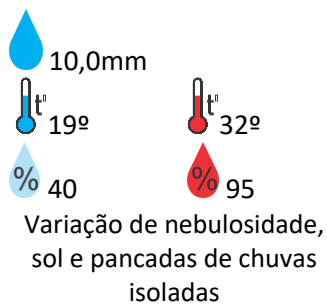
Luziânia



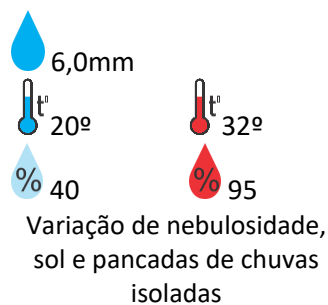
Anápolis



Goiânia



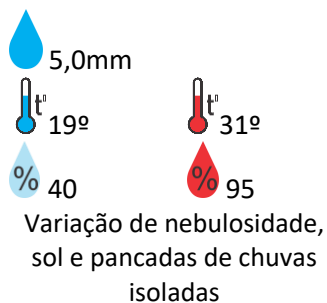
Itumbiara



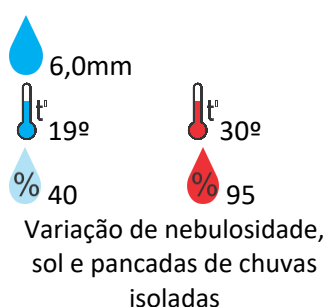
Ouvidor



Goiandira



Três Ranchos

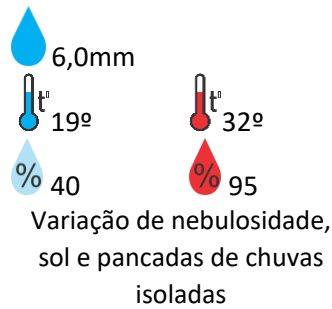


Cumari

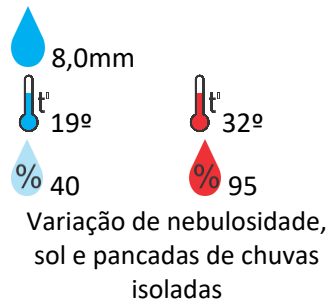




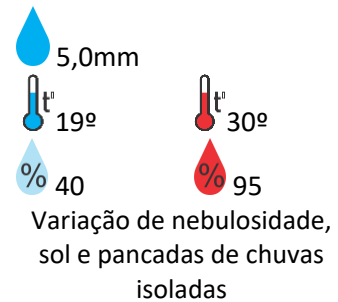
Anhanguera



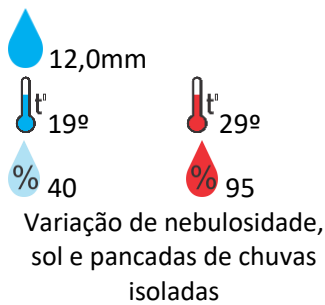
Ipameri



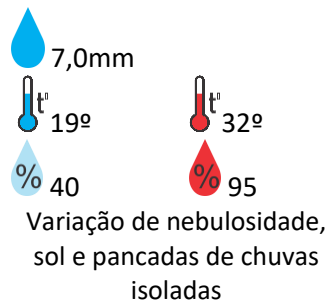
Nova Aurora



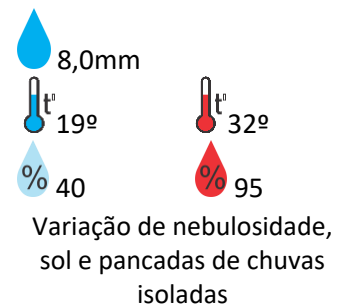
Cristalina



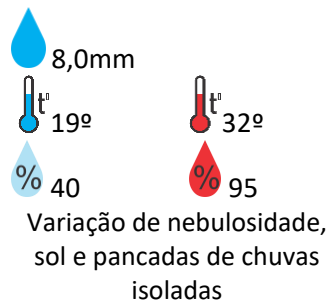
Santa Helena



Ceres



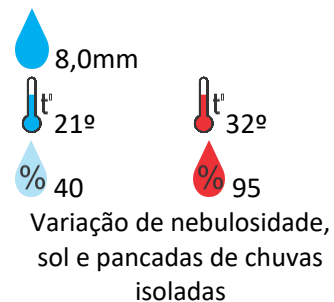
Goianésia



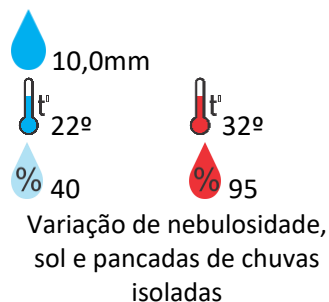
Davinópolis



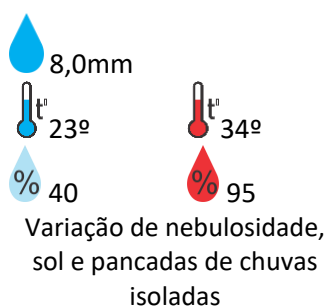
Rubiataba



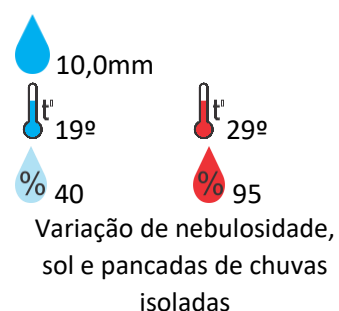
Flores de Goiás



Aruanã



Formosa



OBS: As informações contidas nesse boletim do tempo levam em consideração dados das variáveis meteorológicas previstas por modelos meteorológicos e análise de imagens de satélite do dia 09/12/2022 às 07:00 horas